








7 MASTER MATRIX

The Master Matrix section serves as a resource to understand where and when recommended interventions should be implemented. While many of the site furnishing design features occur primarily at Tier 1 and Tier 2 Trailheads and are specific to certain Character Areas, other features within the hardscape and LID toolkits can occur throughout the Greenway system based on site specific considerations to be determined during a site design phase.




Master Table Matrix		<input checked="" type="radio"/> Recommended <input type="radio"/> Optional			Medina River T-1	Salado Creek-S T-3
		Tier I	Tier II	Corridor		
Trail Feature						
SITE FURNISHINGS	Custom Powdercoat	<input checked="" type="radio"/>	<input checked="" type="radio"/>	<input checked="" type="radio"/>	Bald Cypress Green RAL 6019 RGB 185, 206, 172	Monarch Butterfly Orange RAL 1003 RGB 249, 168, 0
	Shade Structure	\$\$	<input checked="" type="radio"/>		 Page 69	 Page 73
		\$	<input type="radio"/>	<input checked="" type="radio"/>	<input type="radio"/>	 Page 68
	Bench	<input checked="" type="radio"/>	<input checked="" type="radio"/>	<input type="radio"/>	 Landscape Forms Bilateral With backrest and armrests Tropical wood oil finish Steel structure Page 68	 Victor Stanley Freesia FRE-20 (without armrest) Perforated steel panels Page 73
	Picnic Table	<input checked="" type="radio"/>	<input type="radio"/>		 Landscape Forms Grentchen Without umbrella hole Wood: Ipe Page 71	 Victor Stanley Camille CAMT-43 Wood slats Page 75

Salado Creek- N

T-4

Artesian Blue
RAL 6027
RGB 126, 186, 181




Page 77

Leon Creek- S

T-3

Air Force Blue
RAL 5013
RGB 25, 49, 83




Page 80

Leon Creek- N

T-4

Prickly Pear Purple
RAL 4006
RGB 144, 51, 115



Page 84


West Side Creeks

T-5

Enchilada Red
RAL 2010
RGB 208, 93, 40



Page 88



Page 76



Page 81



Page 85



Page 89



Victor Stanley Freesia
FRE-20 (without armrest)
Perforated steel panels
Page 77



Landscape Forms Harpo
69" narrow wood
Wood
Page 81



Landscape Forms Harpo
69" narrow wood
Wood
Page 85



Landscape Forms Bancal
168" backed offset
Wood: Ipe
Page 89




Victor Stanley Camille
CAMT-43
Wood slats
Page 79









Landscape Forms Harpo
Narrow slats
Wood
Page 83



Landscape Forms Harpo
Narrow slats
Wood
Page 87



Landscape Forms Bancal
Tropical wood oil finish
Page 91

Master Table Matrix		<input checked="" type="radio"/> Recommended <input type="radio"/> Optional			Medina River T-1	Salado Creek-S T-3
		Tier I	Tier II	Corridor		
	Trail Feature					
SITE FURNISHINGS	Receptacle	<input checked="" type="radio"/>	<input checked="" type="radio"/>	<input type="radio"/>	 Landscape Forms Petoskey 30 gal. hinged lid Perforated panel Page 69	 Victor Stanley Dynasty DYN-242 Recycled solid steel bar Page 73
	Bike Rack	<input checked="" type="radio"/>	<input type="radio"/>		 Landscape Forms RIDE Page 69	 Victor Stanley Freesia BFRE-101 Page 73
	Light Post	<input checked="" type="radio"/>	<input type="radio"/>		 Landscape Forms RAMA Page 69/73/77/81/85/89	
	Light Bollard	<input checked="" type="radio"/>	<input type="radio"/>	<input type="radio"/>	 Meteor SP-7 Page 69/73/77/81/85/89	

Salado Creek- N

T-4



Victor Stanley Dynasty
DYN-242
Recycled solid steel bar
Page 77

Leon Creek- S

T-3



Landscape Forms Petoskey
30 gal. hinged lid
Perforated panel
Page 81

Leon Creek- N

T-4



Landscape Forms Petoskey
30 gal. hinged lid
Perforated panel
Page 85

West Side Creeks

T-5



Landscape Forms Petoskey
30 gal. hinged lid
Perforated panel
Page 89



Victor Stanley Freesia
BFRE-101
Page 77



Landscape Forms
RIDE
Page 81



Landscape Forms
RIDE
Page 85




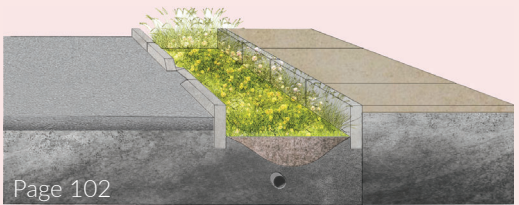



Landscape Forms
RIDE
Page 89



Landscape Forms
RAMA
Page 69/73/77/81/85/89



Meteor
SP-7
Page 69/73/77/81/85/89


Master Table Matrix		<input checked="" type="radio"/> Recommended <input type="radio"/> Optional			Medina River T-1	Salado Creek-S T-3
		Tier I	Tier II	Corridor		
Trail Feature						
SITE FURNISHINGS	Bioretention Basin	<input checked="" type="radio"/>	<input type="radio"/>			Page 101
	Bioswale	<input checked="" type="radio"/>				Page 102
	Vegetated Swale	<input checked="" type="radio"/>	<input type="radio"/>			Page 103
	Vegetated Filter Strip	<input checked="" type="radio"/>	<input checked="" type="radio"/>	<input checked="" type="radio"/>		Page 104
	Permeable Hardscapes	<input checked="" type="radio"/>	<input type="radio"/>		 Permeable/Porous Surfaces Pervious Pavers Pervious/Porous Concrete	

Salado Creek- N
T-4

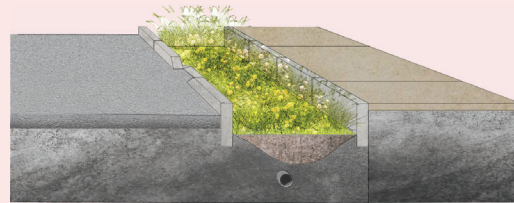
Leon Creek- S
T-3

Leon Creek- N
T-4


West Side Creeks
T-5




Page 101




Page 102







Page 103



Page 104



Permeable/Porous Surfaces Pervious Pavers Pervious/Porous Concrete Page 105

Master Table Matrix		<input checked="" type="radio"/> Recommended <input type="radio"/> Optional			Medina River T-1	Salado Creek-S T-3
		Tier I	Tier II	Corridor		
Trail Feature						
SITE FURNISHINGS	Future Ideal Trail Width			<input checked="" type="radio"/>	10'	10'
	Lane striping			<input type="radio"/>		
	Training trail			<input type="radio"/>		
	In-grade sign			<input checked="" type="radio"/>		
	Retaining Walls	<input type="radio"/>	<input type="radio"/>	<input type="radio"/>		

Salado Creek- N T-4	Leon Creek- S T-3	Leon Creek- N T-4	West Side Creeks T-5
12'	10'	14'	12'




Page 95



Page 95



Page 97



Board Form
Concrete
Page 98



Limestone Quarry Block
Page 99