

Downtown RUNS/WALKS



Slip on your running or walking shoes and explore San Antonio on one of the scenic routes we've created especially for you! Along the way, you'll see some of the city's most recognizable landmarks, both historic and contemporary. We've designed short courses as well as more ambitious routes to give you several options.

Be sure to dress appropriately for the weather, use sunscreen and take a water bottle. You'll find parks with shady spots for resting and you'll encounter plenty of restaurants should you need to stop and re-fuel.

The highlights you'll pass on each route are listed below. For more information about any of the sites, including maps and brochures, please visit the San Antonio Visitor Center at 317 Alamo Plaza.

For additional information, contact:



San Antonio Parks & Recreation
114 West Commerce, Suite 1006
San Antonio, TX 78205
(210) 207-6124
www.sanantonio.gov/sapar/



San Antonio Convention &
Visitors Bureau
203 S. St. Mary's St., Suite 200
San Antonio, TX 78205
(210) 207-6700
visitsanantonio.com



Office of Environmental Policy
111 Soledad, Suite 725
San Antonio, TX 78205
(210) 207-6321
www.sanantonio.gov/sabikes
www.gis.sanantonio.gov/oep/bike/index.html


4.2 miles



1 Downtown/ Southtown Route

This route begins near the Henry B. Gonzalez Convention Center, winds past the Alamo, and encompasses artsy Southtown and the tree-lined King William Historic District. It offers an intriguing blend of both urban and residential areas.

- **Rivercenter Mall**—Opened in 1988; features stores, restaurants, IMAX theater and more
- **The Alamo**—Spanish mission, construction began in 1724, site of the legendary 1836 battle
- **Emily Morgan Hotel**—Originally the Medical Arts Building, 1924
- **Historic Menger Hotel**—Built in 1859 by German beer maker William Menger
- **The Torch of Friendship**—65 ft. tall, enameled, bright red sculpture by Sebastián, given to the city by the government of Mexico
- **La Villita Historic Arts Village**—San Antonio's first settlement, early 1800s, shopping opportunities
- **HemisFair Park**—Public park created in 1968 for World's Fair, home of the Tower of the Americas
- **Blue Star Arts Complex**—Historic warehouse buildings featuring galleries, a bike shop, restaurants and more
- **Stevs Homestead Museum**—Three-story French Second Empire-style residence built in 1876
- **Villa Finale**—The first National Trust Historic Site in Texas, construction began in 1876 (opens Fall 2010)
- **King William Park**—Community park in the center of the neighborhood showcasing late 1800s mansions

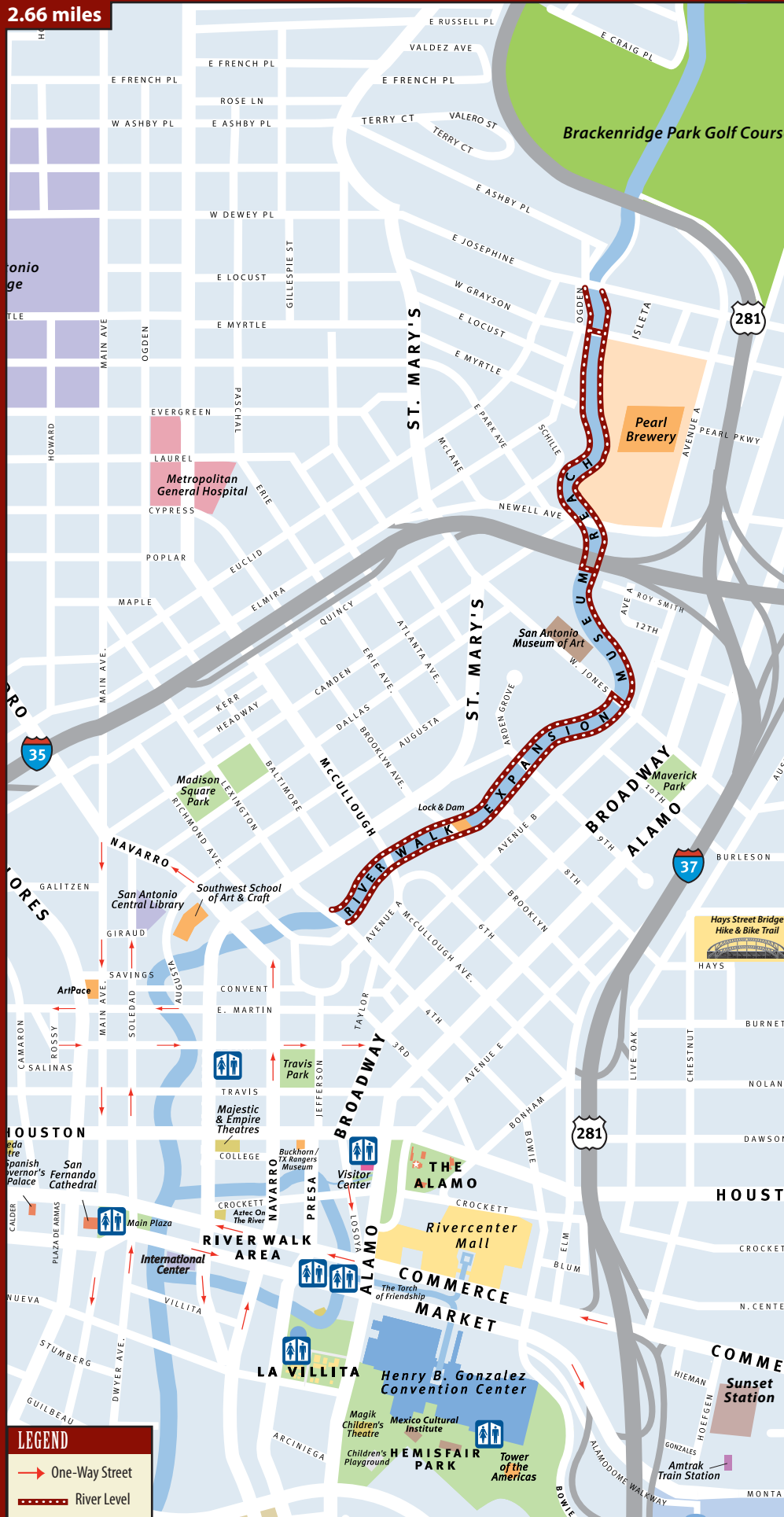
 Public restrooms can be found in Rivercenter Mall and La Villita Historic Arts Village.



The Downtown/Southtown Route passes by the Stevs Homestead Museum, a three-story residence built in 1876.

DISCLAIMER The City of San Antonio does not guarantee the accuracy, adequacy, completeness, or usefulness of any information. Individuals assume all risk and responsibility.


2.66 miles



2 River Walk Museum Reach Out & Back

Make your way along the newest section of the River Walk, an urban river park beginning at the Lexington Ave. Bridge and continuing 1.3 miles to the newly renovated Pearl Brewery complex. The new Museum Reach features native landscaping and dazzling public art installations.

- **Brooklyn Ave. Lock and Dam**—Two independent lock chambers for river barges, each holding 40,000 gallons of water when filled
- **San Antonio Museum of Art**—Housed in the historic 1892 Lone Star Brewery complex; renowned for superior collection of Latin American art and Greek, Roman and Egyptian antiquities
- **Pearl Brewery**—Established as a brewery in 1883, the complex is now an exciting culinary, commercial and residential development

 Public restrooms can be found at the Rio San Antonio Cruises Ticket Office near the Lock and Dam.



The new River Walk Museum Reach features native landscaping and dazzling public art.

DISCLAIMER The City of San Antonio does not guarantee the accuracy, adequacy, completeness, or usefulness of any information. Individuals assume all risk and responsibility.

3 Metro Health to Lexington Out & Back

This easy, scenic run begins at San Antonio's Metropolitan Health District, 332 W. Commerce, passing:

- Spanish Governor's Palace, a National Historic Landmark built in the 18th century.
- San Fernando Cathedral, founded in 1731 and the oldest, continuously functioning religious community in Texas.



Newly renovated Main Plaza offers a public gathering place for cultural events (and provides public restrooms).

- From there, you'll enter the famed River Walk, where you'll enjoy the shade from the lush, tropical vegetation lining the river banks. The Lexington Ave. Bridge marks the end of your journey.



The Spanish Governor's Palace, reopened in 2010, once housed the officials of the Spanish Province of Texas.



San Fernando Cathedral overlooks Main Plaza in the heart of downtown San Antonio.



The River Walk winds along the San Antonio River downtown, one story below the bustling street level.



The River Walk Expansion links the downtown stretch to the San Antonio Museum of Art and the Pearl Brewery.

DISCLAIMER The City of San Antonio does not guarantee the accuracy, adequacy, completeness, or usefulness of any information. Individuals assume all risk and responsibility.

2.1 miles




8 miles



4 Brackenridge/Alamo Loop Out & Back

With the Alamo as your starting base, you'll venture through the heart of the downtown business district on Commerce St.

- Head north on St. Mary's St. at the **Aztec Theatre**, which opened in 1926 and was recently renovated.
- The **Southwest School of Art & Craft** is on your route, which is housed in the former Ursuline Academy, a girls' school built in 1851.
- The large "enchilada red" building nearby is the **San Antonio Central Library**.
- North St. Mary's St. leads you through a variety of diverse commercial and residential areas, including several blocks of popular local restaurants near E. Woodlawn Ave.
- Your destination is **Brackenridge Park**, home of the **Japanese Tea Gardens** and **San Antonio Zoo** as well additional running/walking trails.

 Along the way, you'll find public restrooms at **Rivercenter Mall** and **Brackenridge Park**.



The San Antonio Zoo Eagle offers a nostalgic ride through Brackenridge Park.



Brackenridge Park encompasses the **Japanese Tea Gardens** (above) and the **San Antonio Zoo**.

DISCLAIMER The City of San Antonio does not guarantee the accuracy, adequacy, completeness, or usefulness of any information. Individuals assume all risk and responsibility.

5 San Antonio Highlights Route

This street-level run covers a wide expanse west and south of downtown, taking you from the oldest part of the city, along the edge of the King William Historic District and north through Southtown.

- Begin at **Main Plaza**, in front of the beautiful San Fernando Cathedral.
- Head west on Dolorosa, past the house once occupied by writer O. Henry
- You will pass lively and colorful **Market Square**
- Continue toward the **UTSA Downtown Campus**

- Take El Paso to South Flores St. (fondly called SoFlo) where former commercial complexes are being renovated into galleries, innovative residential and mixed-use spaces
- Turn onto Alamo St. and pass the **Blue Star Arts Complex**, then make your way through the culinary and art gallery Mecca that is Southtown.
- Head back toward downtown, passing **HemisFair Park**, **La Villita**, **Rivercenter Mall** and the Alamo
- Make your way past **Travis Park**, then back to Main Plaza.



Public restrooms are available at Main Plaza, Market Square, La Villita and Rivercenter Mall.

DISCLAIMER The City of San Antonio does not guarantee the accuracy, adequacy, completeness, or usefulness of any information. Individuals assume all risk and responsibility.



HemisFair Park was built to host the 1968 World's Fair and is home to the famous Tower of the Americas.

5 miles

